











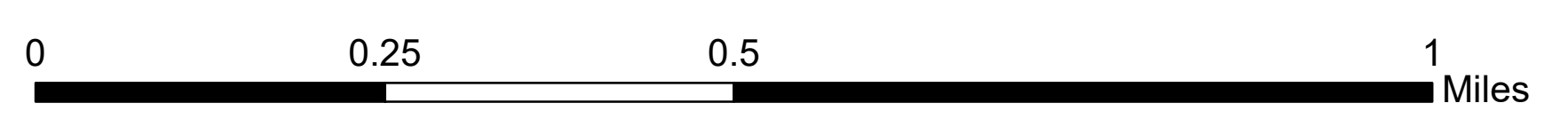

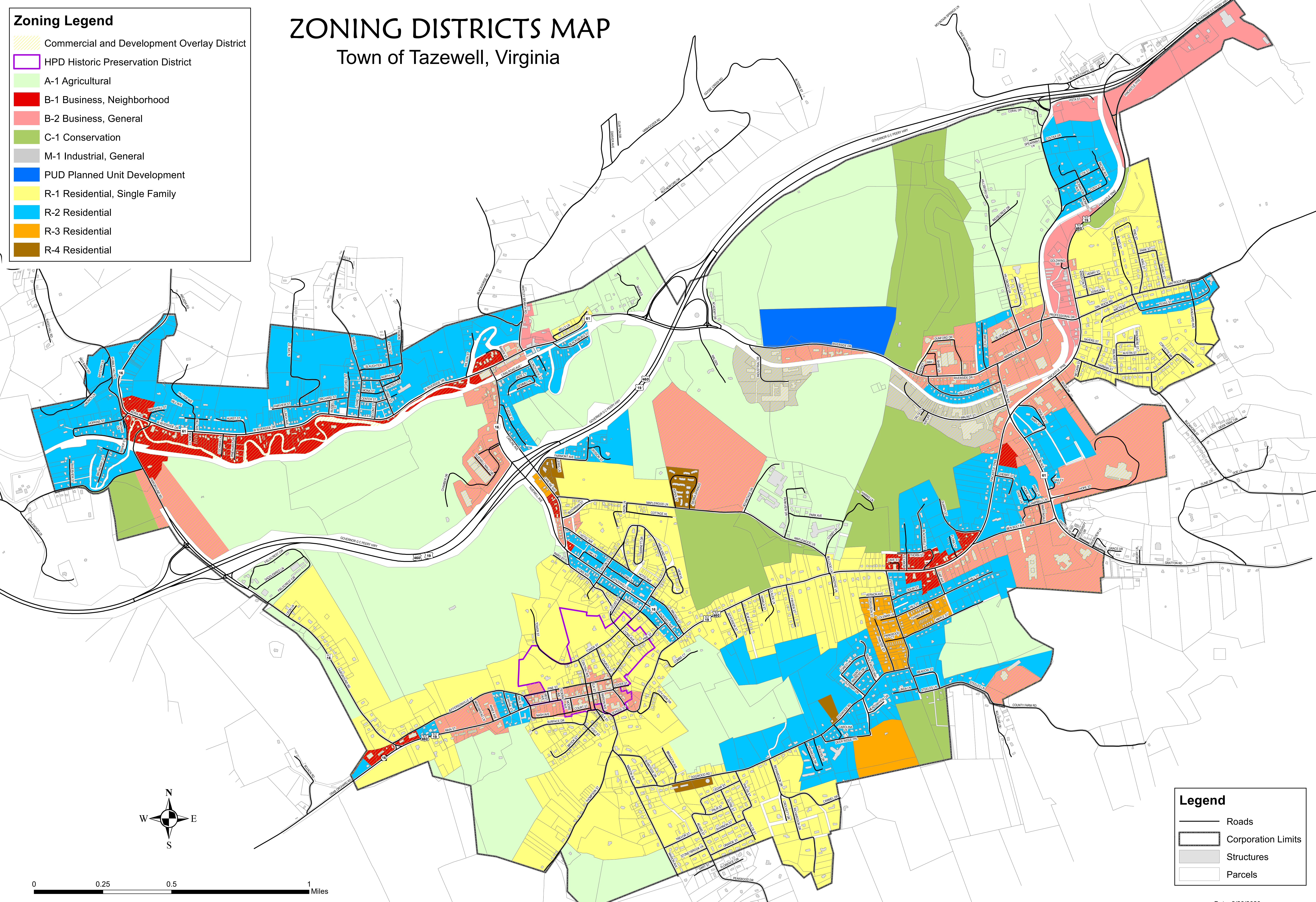


ZONING DISTRICTS MAP





Town of Tazewell, Virginia

Zoning Legend

-  Commercial and Development Overlay District
-  HPD Historic Preservation District
-  A-1 Agricultural
-  B-1 Business, Neighborhood
-  B-2 Business, General
-  C-1 Conservation
-  M-1 Industrial, General
-  PUD Planned Unit Development
-  R-1 Residential, Single Family
-  R-2 Residential
-  R-3 Residential
-  R-4 Residential



Legend

-  Roads
-  Corporation Limits
-  Structures
-  Parcels